



Ambient Air Quality Entered in Environment Data Bank


Station Code	Sampling date*	Name of monitoring station	Monitoring hours	Short name of station	Area class / type of location	City	District/Name	State Name	Name of monitoring agency	Generalized description	Temperature Min (in degree centigrade)	Temperature Max (in degree centigrade)	4-Hourly Value of SO2 (6AM_10 AM)	4-Hourly Value of SO2 (10AM_2P M)	4-Hourly Value of SO2 (2PM_6PM)	4-Hourly Value of SO2 (6PM_10P M)	4-Hourly Value of SO2 (10PM_2A M)	4-Hourly Value of SO2 (2AM_6AM)	4-Hourly Value of NO2 (6AM_10A M)	4-Hourly Value of NO2 (10am_2P M)	4-Hourly Value of NO2 (2PM_6PM)	4-Hourly Value of NO2 (6PM_10PM)	4-Hourly Value of NO2 (10M_2AM)	4-Hourly Value of NO2 (2AM_6AM)	8-Hourly Value of RSPM (6 AM_2PM)	8-Hourly Value of RSPM (2PM_10P M)	8-Hourly Value of RSPM (10PM_6A M)	
Integer	Date	Text	Numeric	Text	Text	Text	Text	Text	Text	Text	Numeric	Numeric	Numeric	Numeric	Numeric	Numeric	Numeric	Numeric	Numeric	Numeric	Numeric	Numeric	Numeric	Numeric	Numeric	Numeric	Numeric	Numeric
787	13.10.2020	PCCF's OFFICE COMPOUND, ITANAGAR	24 hrs		Town	itanagar	Papumpare	Arunachal Pradesh	APSPCB	cloudy			3	3	3	1	1	3	1	5	3	3	3	2	72	46	50	
	20.10.2020		24 hrs				Papumpare	Arunachal Pradesh	APSPCB	clear			1	1	1	1	2	1	1	3	6	1	3	4	73	41	60	
	27.10.2020		24 hrs				Papumpare	Arunachal Pradesh	APSPCB	clear			1	1	1	1	2	1	1	5	2	3	1	3	88	50	55	



 Scientist 'B'
 APSPCB, Naharlagun


 Jr. Scientific Asstt.
 APSPCB, Naharlagun

Ambient Air Quality Entered in Environment Data Bank

Station Code	Sampling date*	Name of monitoring station	Monitoring hours	Short name of station	Area class / type of location	City	District Name	State Name	Name of monitoring agency	General weather condition	Temperature at site (in degree centigrade)	Temperature at site (in degree centigrade)	4-Hourly Value of SO2 (10AM_2P M)	4-Hourly Value of SO2 (2PM_6PM M)	4-Hourly Value of SO2 (6PM_10P M)	4-Hourly Value of SO2 (10PM_2A M)	4-Hourly Value of SO2 (2AM_6AM M)	4-Hourly Value of SO2 (6AM_10A M)	4-Hourly Value of NO2 (10AM_2P M)	4-Hourly Value of NO2 (2PM_6PM M)	4-Hourly Value of NO2 (6PM_10P M)	4-Hourly Value of NO2 (10PM_2A M)	4-Hourly Value of NO2 (2AM_6AM M)	4-Hourly Value of NO2 (6AM_10A M)	8-Hourly Value of RSPM (10 AM_6PM)	8-Hourly Value of RSPM (6PM_2AM)	8-Hourly Value of RSPM (2AM_10A M)	
Integer	Date	Text	Numeric	Text	Text	Text	Text	Text	Text	Text	Numeric	Numeric	Numeric	Numeric	Numeric	Numeric	Numeric	Numeric	Numeric	Numeric	Numeric	Numeric	Numeric	Numeric	Numeric	Numeric	Numeric	Numeric
788	6.10.2020		24 hrs		Town	Naharlagun	Papumpare	Arunachal Pradesh	APSPCB	cloudy with rain	.	.	1	2	3	3	1	2	3	3	1	2	4	2	20	25	1	
	13.10.2020		24 hrs				Papumpare	Arunachal Pradesh	APSPCB	cloudy	.	.	1	1	1	1	1	1	1	1	0.3	1	2	1	2	50	36	36
	20.10.2020		24 hrs				Papumpare	Arunachal Pradesh	APSPCB	cloudy	.	.	1	1	2	1	2	1	3	1	11	2	7	2	-	68	72	
	28.10.2020		24 hrs				Papumpare	Arunachal Pradesh	APSPCB	clear	.	.	1	2	1	2	1	2	3	1	2	4	1	2	51	40	38	


 Scientist 'B'
 APSPCB, Naharlagun


 Jr. Scientific Asstt.
 APSPCB, Naharlagun