



### Ambient Air Quality Entered in Environment Data Bank

Name of monitoring station	Monitoring hour	Short Name of station	Area class / type of location	City	District Name	State Name	Name of monitoring agency	Geographical location	Temperature min (in degree centigrade)	Temperature Max (in degree centigrade)	4-Hourly Value of SO <sub>2</sub> (10AM_2P)	4-Hourly Value of SO <sub>2</sub> (2PM_6PM)	4-Hourly Value of SO <sub>2</sub> (6PM_10P)	4-Hourly Value of SO <sub>2</sub> (10PM_2A)	4-Hourly Value of SO <sub>2</sub> (2AM_6AM)	4-Hourly Value of SO <sub>2</sub> (6AM_10A)	4-Hourly Value of SO <sub>2</sub> (10AM_2P)	4-Hourly Value of SO <sub>2</sub> (2PM_6PM)	4-Hourly Value of SO <sub>2</sub> (6PM_10P)	4-Hourly Value of SO <sub>2</sub> (10PM_2A)	4-Hourly Value of SO <sub>2</sub> (2AM_6AM)	4-Hourly Value of SO <sub>2</sub> (6AM_10A)	8-Hourly Value of SO <sub>2</sub> (AM_8PM)	8-Hourly Value of SO <sub>2</sub> (6PM_2AM)	8-Hourly Value of SO <sub>2</sub> (2AM_10A)
Text	Numeric	Text	Text	Text	Text	Text	Text	Text	Numeric	Numeric	Numeric	Numeric	Numeric	Numeric	Numeric	Numeric	Numeric	Numeric	Numeric	Numeric	Numeric	Numeric	Numeric	Numeric	Numeric
APSPCB Compound, Naharlagun	24 hrs		Town	Naharlagun	Papumpare	Arunachal Pradesh	APSPCB	partial sky	.	.	0.4	1	3	4	4	4	1	4	0.4	2	3	5	95	93	94
	24 hrs				Papumpare	Arunachal Pradesh	APSPCB	cloudy	.	.	1	1	1	2	2	1	1	2	2	1	2	3	79	50	52
	24 hrs				Papumpare	Arunachal Pradesh	APSPCB	partial sky	.	.	1	5	1	3	6	4	2	3	1	4	6	2	54	65	57
	24 hrs				Papumpare	Arunachal Pradesh	APSPCB	clear	.	.	1	10	6	2	4	1	3	3	11	3	3	30	84	68	50


  
 Scientist 'B'  
 APSPCB, Naharlagun

  
 Jr. Scientific Asstt.  
 APSPCB, Naharlagun

### Ambient Air Quality Entered in Environment Data Bank

Name of monitoring station	Monitoring hour	Short name of station	Area class / type of location	City	District	State Name	Name of monitoring agency	General observation	Temperature (Min) in Degree centigrade	Temperature (Max) in Degree centigrade	4-Hourly Value of SO <sub>2</sub> (SAM_30 AM)	4-Hourly Value of SO <sub>2</sub> (10AM_7P)	4-Hourly Value of SO <sub>2</sub> (2PM_6PM)	4-Hourly Value of SO <sub>2</sub> (8PM_10P)	4-Hourly Value of SO <sub>2</sub> (10PM_2A)	4-Hourly Value of SO <sub>2</sub> (2AM_6AM)	4-Hourly Value of NO <sub>2</sub> (SAM_10A)	4-Hourly Value of NO <sub>2</sub> (10AM_7P)	4-Hourly Value of NO <sub>2</sub> (2PM_6PM)	4-Hourly Value of NO <sub>2</sub> (6PM_10AM)	4-Hourly Value of NO <sub>2</sub> (10M_2AM)	4-Hourly Value of NO <sub>2</sub> (2AM_6AM)	8-hourly Value of RSPM (AM_7PM)	8-hourly Value of RSPM (2PM_10P)	8-hourly Value of RSPM (10PM_6A)
Text	Numeric	Text	Text	Text	Text	Text	Text	Text	Numeric	Numeric	Numeric	Numeric	Numeric	Numeric	Numeric	Numeric	Numeric	Numeric	Numeric	Numeric	Numeric	Numeric	Numeric	Numeric	Numeric
1	24 hrs		Town	Naharlagun	Papumpare	Arunachal Pradesh	APSPCB	clear	.	.	2	1	2	2	5	5	3	7	7	4	4	5	168	145	68
	24 hrs				Papumpare	Arunachal Pradesh	APSPCB	clear	.	.	1	1	0.4	2	1	3	1	1	2	3	2	4	81	77	47
	24 hrs				Papumpare	Arunachal Pradesh	APSPCB	cloudy	.	.	10	5	13	10	5	7	6	2	31	4	2	6	55	47	46
	24 hrs				Papumpare	Arunachal Pradesh	APSPCB	clear	.	.	1	0.4	2	2	3	2	2	5	10	13	4	4	6	78	99

  
 Scientist 'B'  
 APSPCB, Naharlagun

  
 Jr. Scientific Asstt.  
 APSPCB, Naharlagun